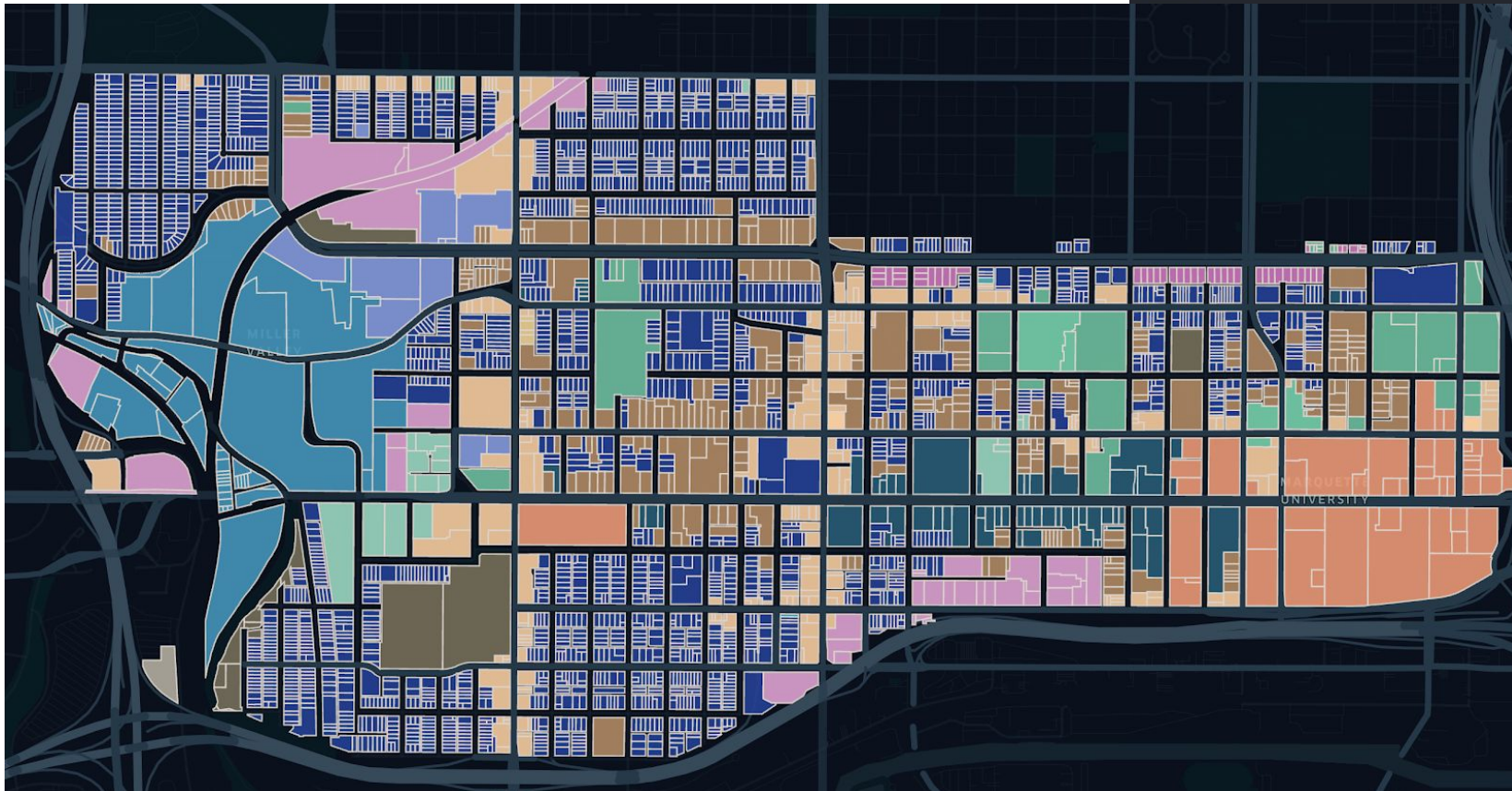


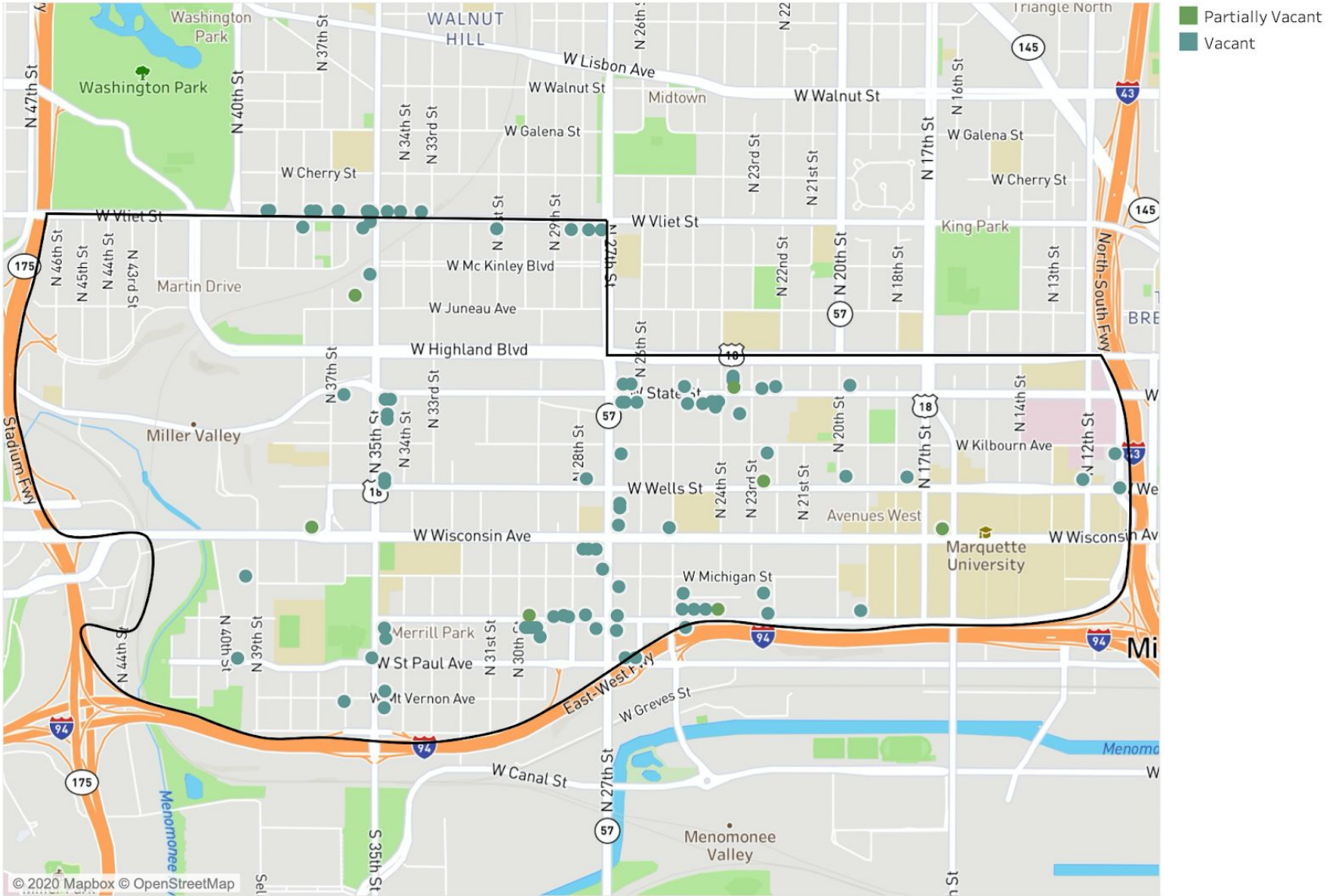
Near West Side Asset Maps

Near West Side Parcel Map

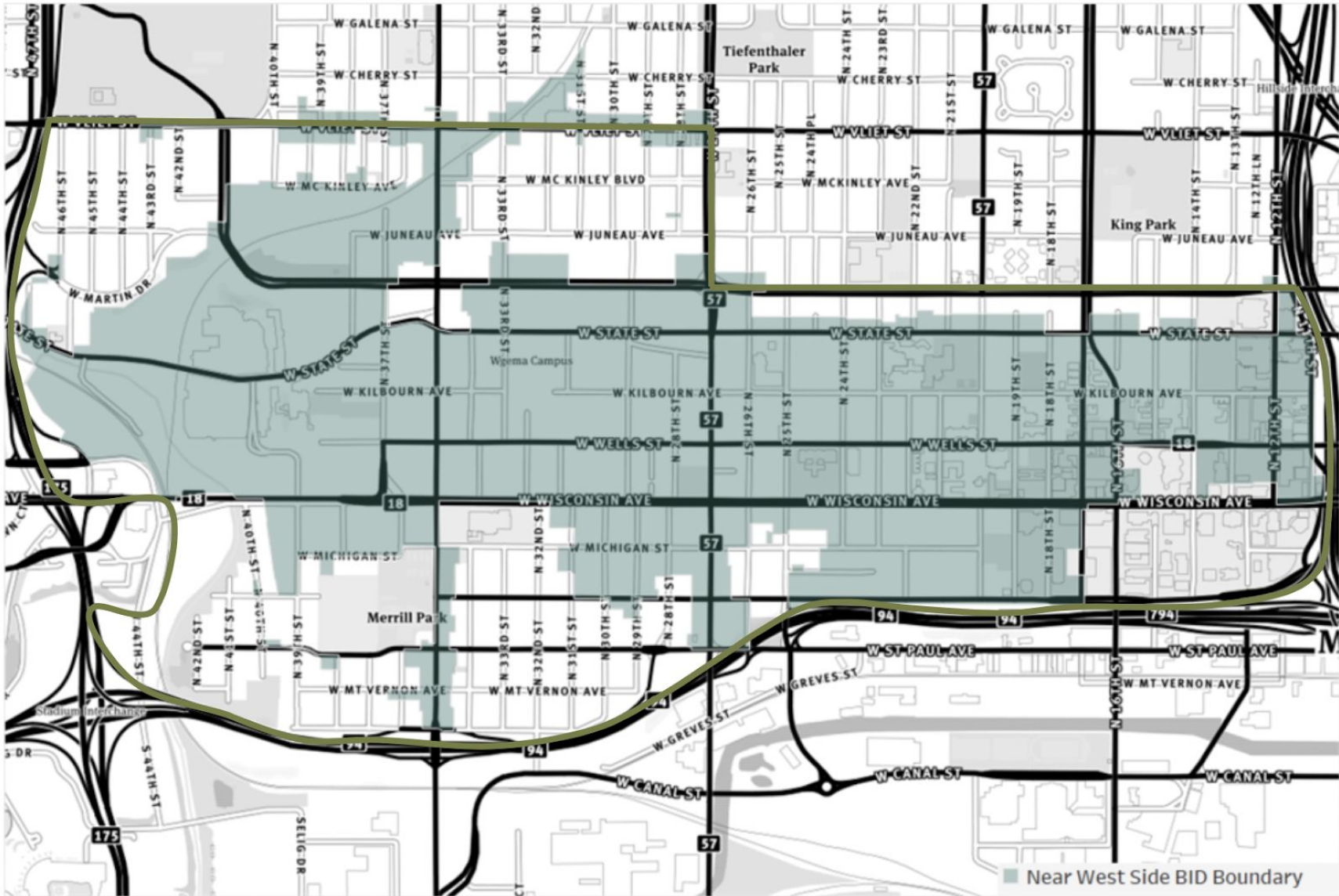
- Central Business
- Commercial Service
- Industrial-Heavy
- Industrial-Light
- Industrial-Office
- Institutional
- Local Business
- Multi-Family
- Neighborhood Shopping Com
- Not-Zoning-Code
- Parks



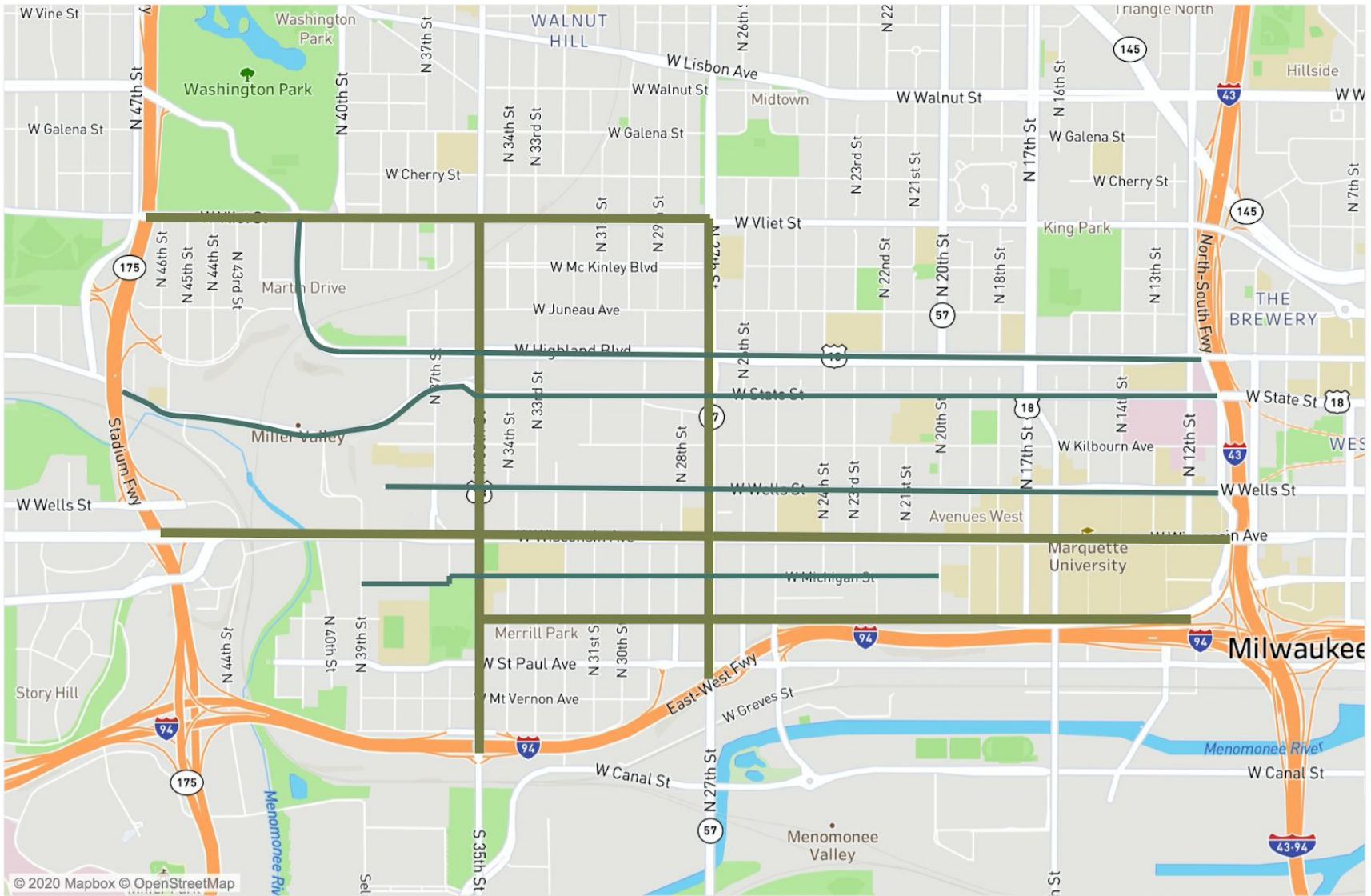
Near West Side Vacant Parcels



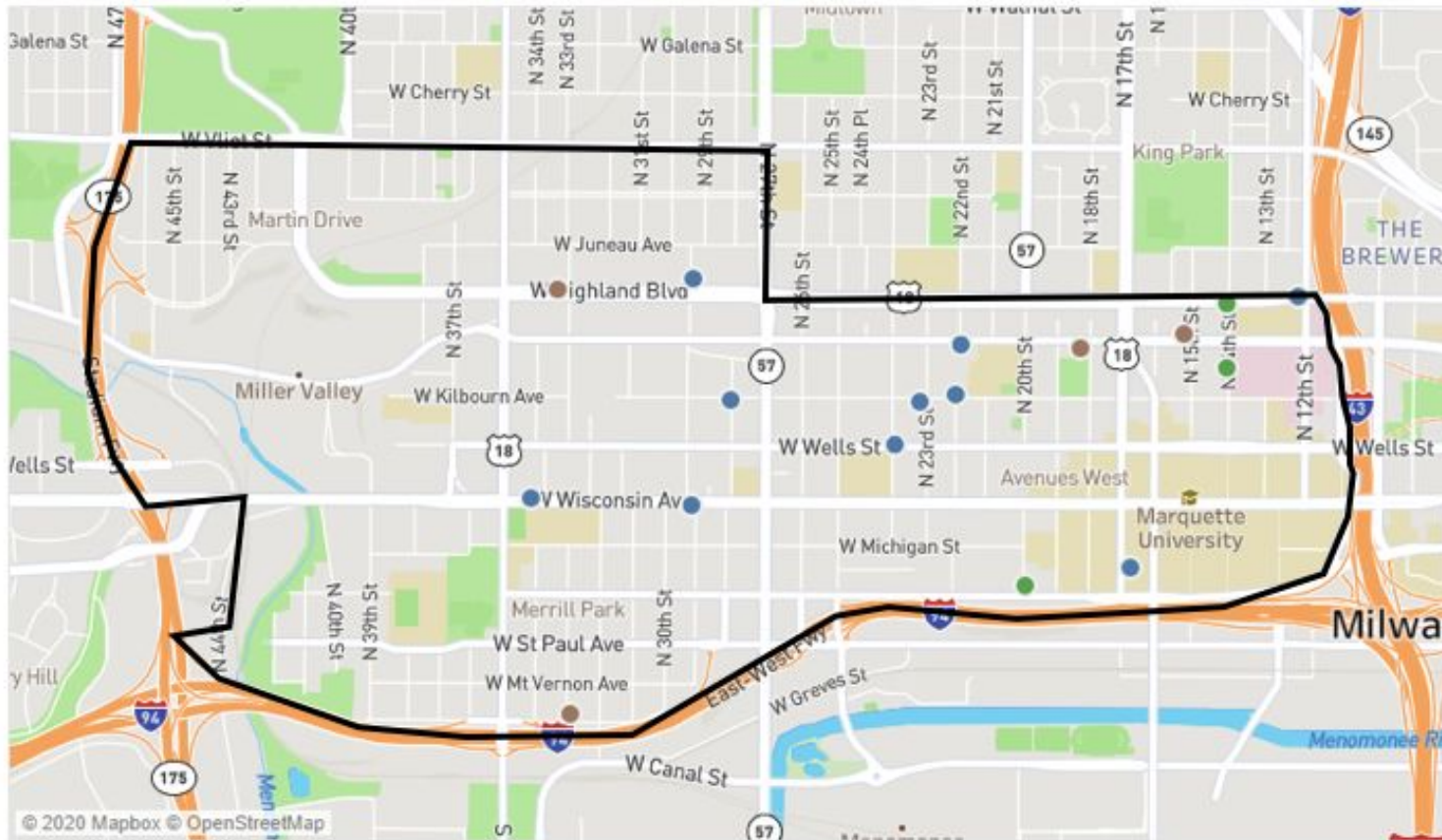
Near West Side BID Boundary



Near West Side Commercial Corridors

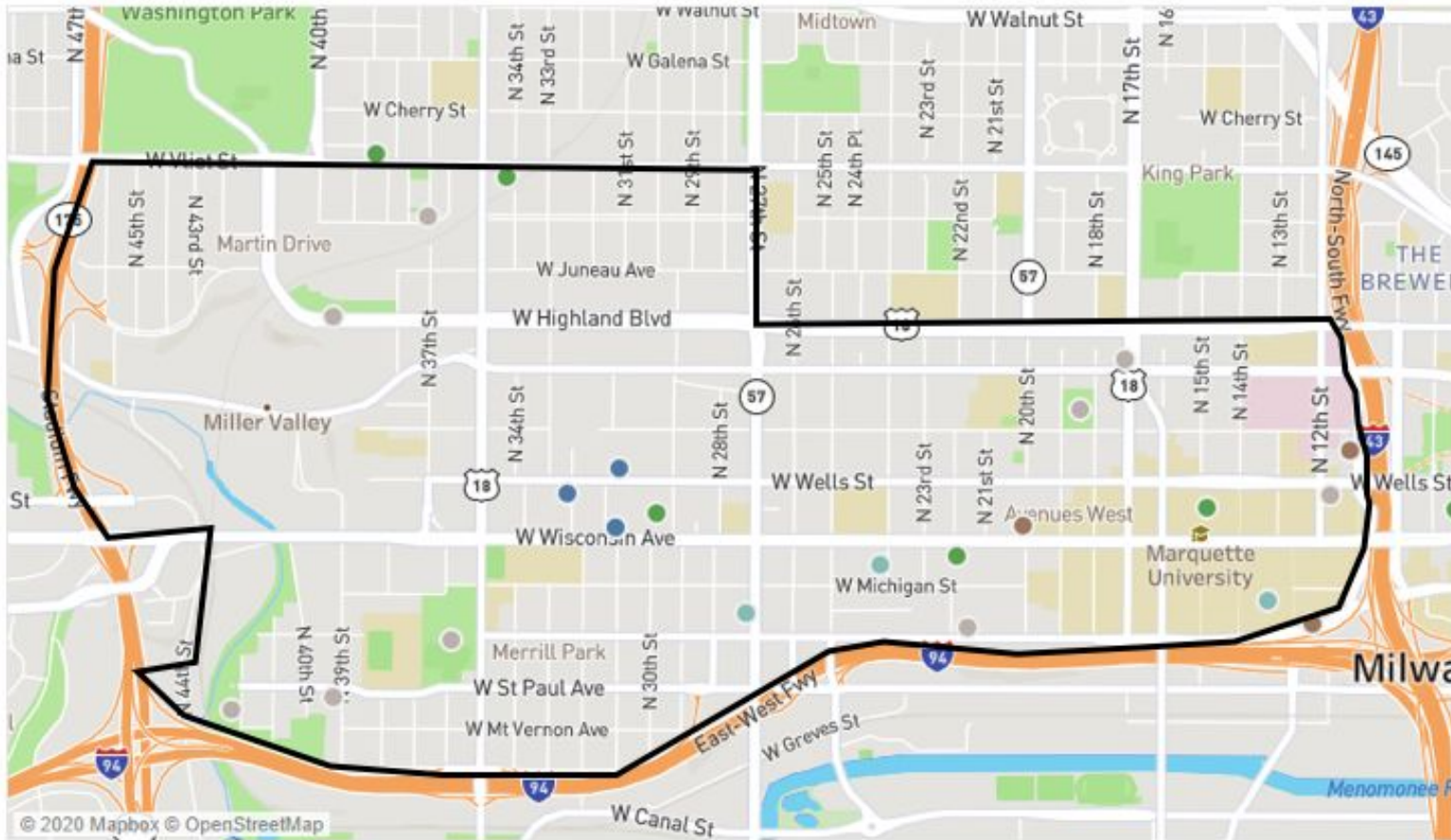


HUD-Assisted Locations



- Type
- Low Income Housing Tax Credit Properties
 - Multifamily Housing
 - Public Housing Development

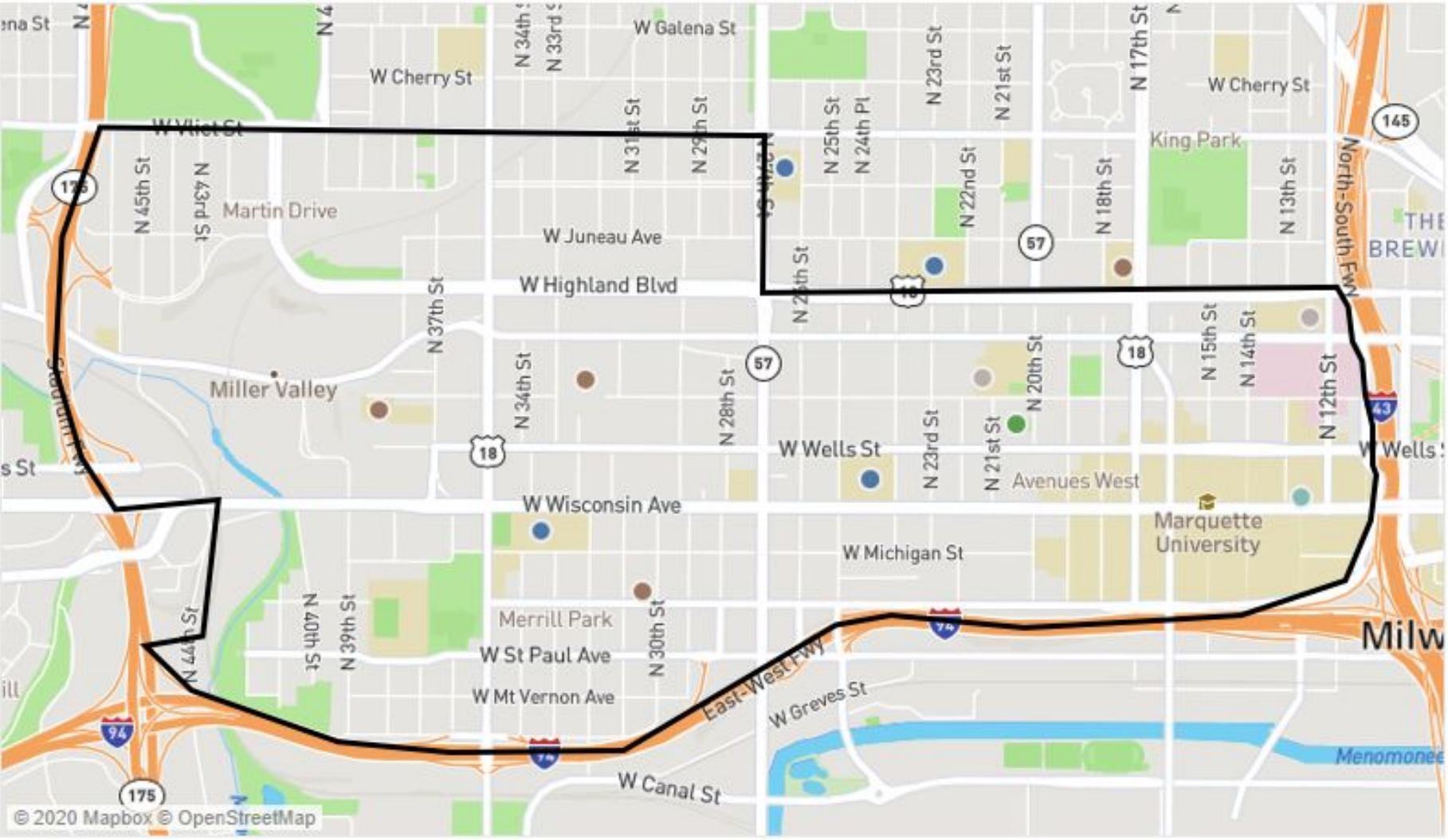
Parks and Recreation



Classification

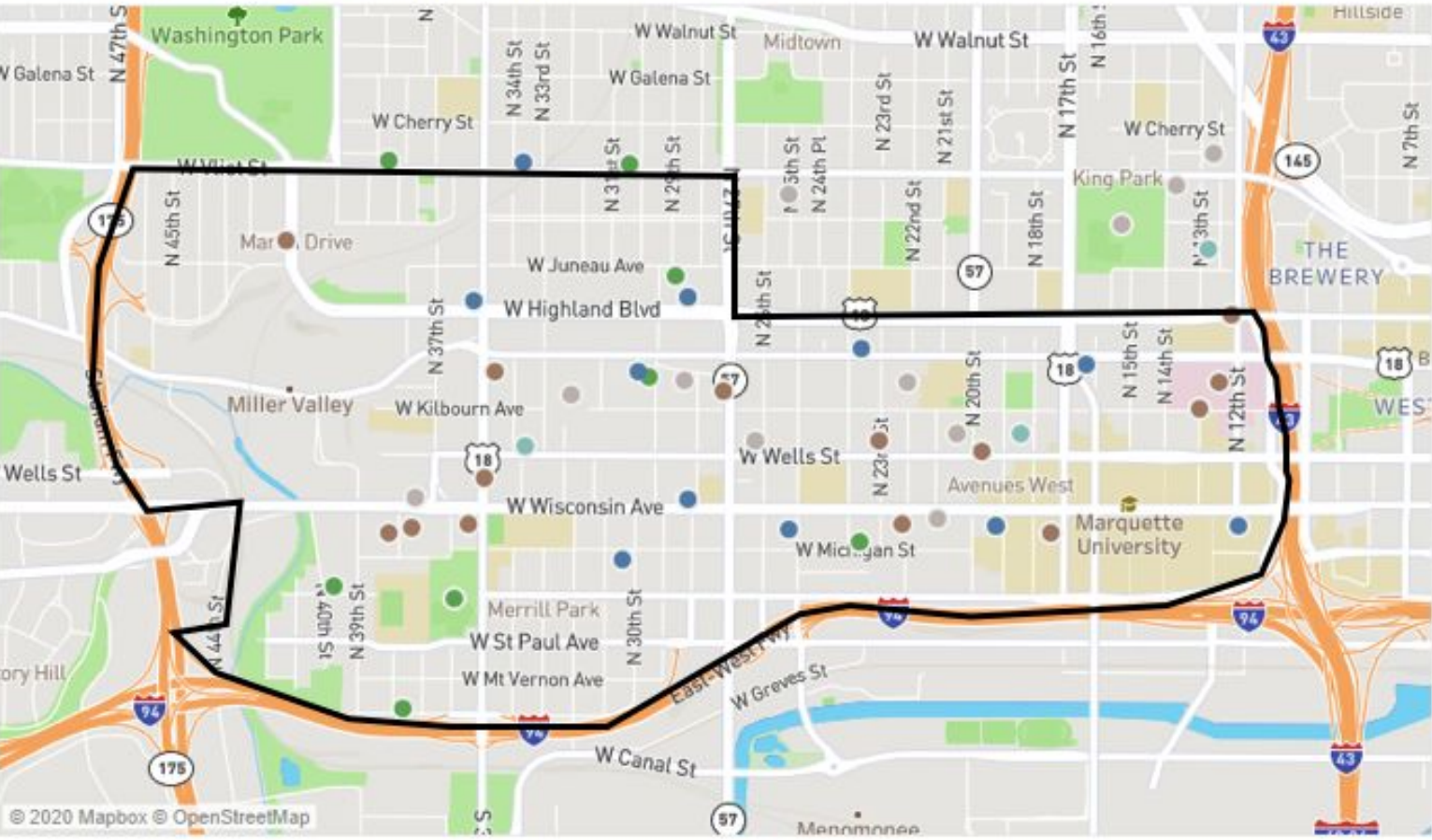
- Bed & Breakfasts
- Civic, Community & Cultural Centers
- Museums & Historical Center
- Parks & Recreation Facilities
- Theaters, Arts & Entertainment

Near West Side Schools



- Category**
- H.S.
 - K-2
 - K-8
 - K-12
 - University

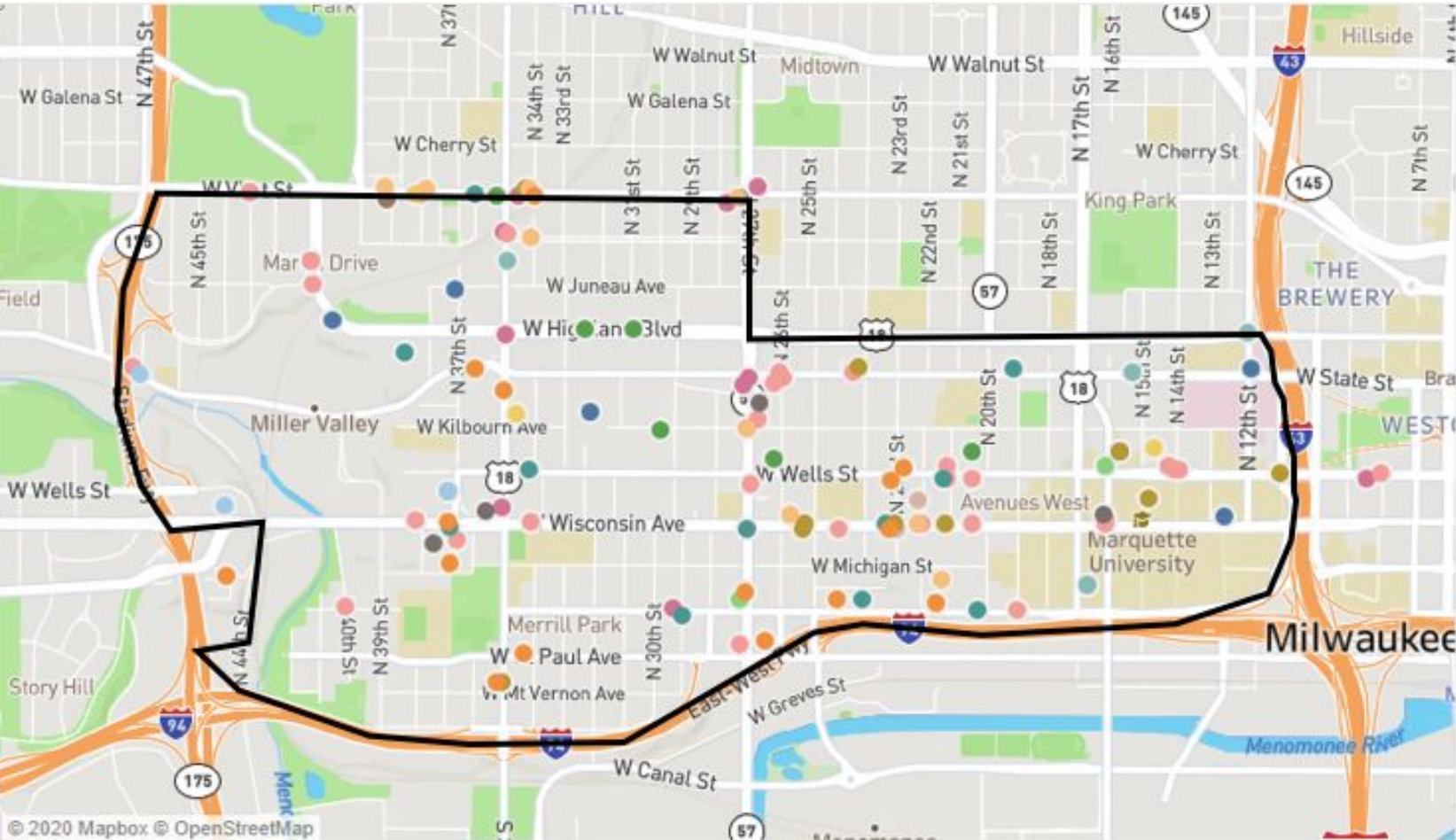
Houses of Worship and Nonprofit Assets



- Classification**
- Churches & Religious Centers
 - Community Improvement & Capacity Building
 - Health Centers
 - Human Services
 - Transitional Housing & Shelter

© 2020 Mapbox © OpenStreetMap

Additional Amenities



- Type**
- Anchor Institution
 - Animals
 - Auto Service
 - Beauty Salon
 - Childcare
 - Dry Cleaner & Laundry
 - Financial Services
 - Fitness & Recreation
 - Food Market
 - Gas Stations
 - Home & Lawn
 - Hotels
 - Pharmacy & Convenience Stores
 - Restaurants, Bars & Catering
 - Retail